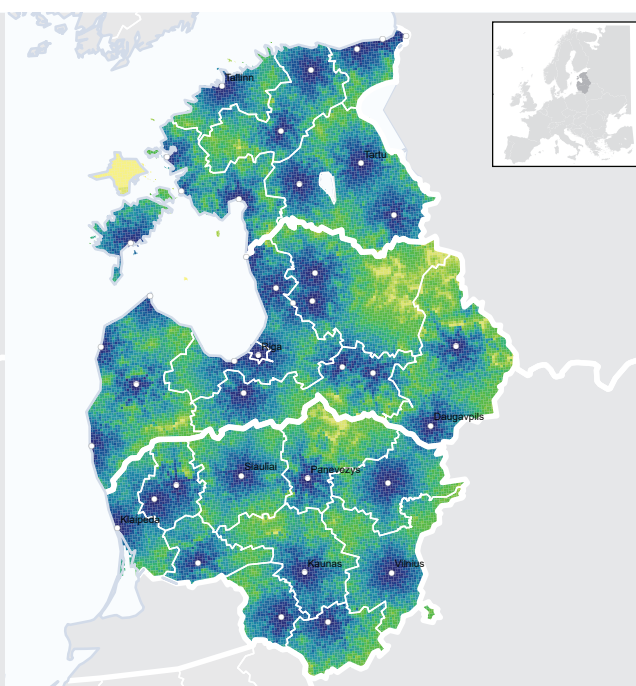
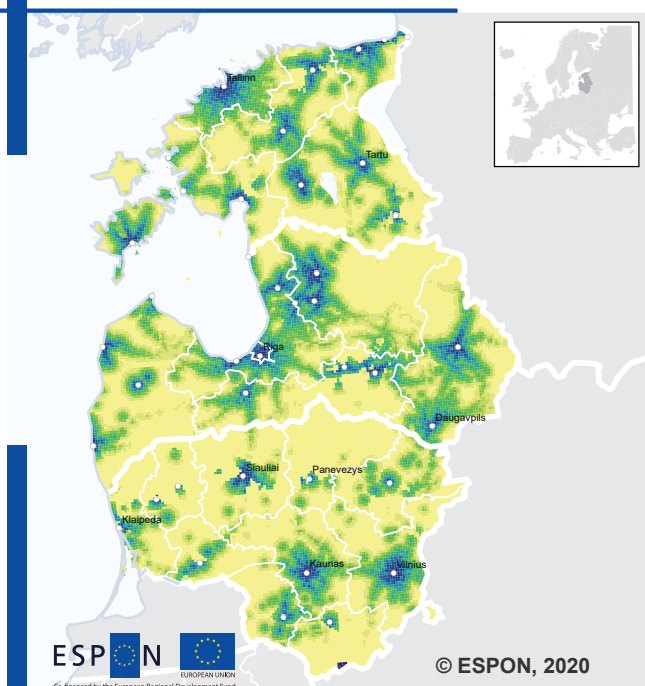
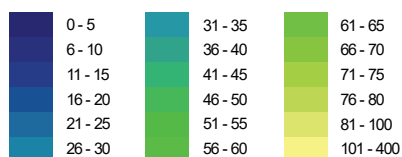


Travel time to the nearest regional centre



Travel time to the nearest regional centre by public transport (left) and by car (right)



○ Regional city

Spatial level: (2.5 x 2.5 raster)
 Source: ESPON TRACC, 2012
 Origin of data: RRG GIS Database, 2012; OSM, 2012
 © EuroGeographics Association for administrative boundaries